



LÄNGENFELDERSATTEL


Osterfelderkopf – Hochalm


 easy


 1 hour


 Alpspitzbahn &
Hochalmbahn

 Yes

 Restaurant Alpspitze

 Hochalm

 Kandahar 2 (Kreuzeck-
bahn base terminal)

 Kreuzeckbahn /
Alpspitzbahn

Start: Bergstation Alpspitzbahn

Finish: Hochalmbahn

The starting point for this hike is the top terminal of the Alpspitzbahn. From there, head left over a well-developed hiking trail below the Hochalmbahn lift in the direction of Längenfelder where you will also find an “educational geological trail”. 13 information boards dotted along the route provide information on the geological fold formation of the Wetterstein Mountains and botanical features of the region. The alpine flowers and herbs found along the wayside here are particularly beautiful. After around half an hour of walking, you will reach a turn-off. Keep right at this point and continue straight ahead and downhill over mountain meadows where, after another half an hour, you will reach the Hochalm. During this tour, the Hochalmbahn lifts can be used as an orientation aid, as they always run parallel to the route. From Hochalm, you can enjoy a comfortable ride with the Hochalmbahn lift back to Osterfelderkopf, before taking the Alpspitzbahn back down to the valley.



Extra Tour

Those who want to, can walk back to Kreuzeck from the Hochalm via the Hochalmweg Trail and then ride back down to the valley in the Kreuzeckbahn lift.

